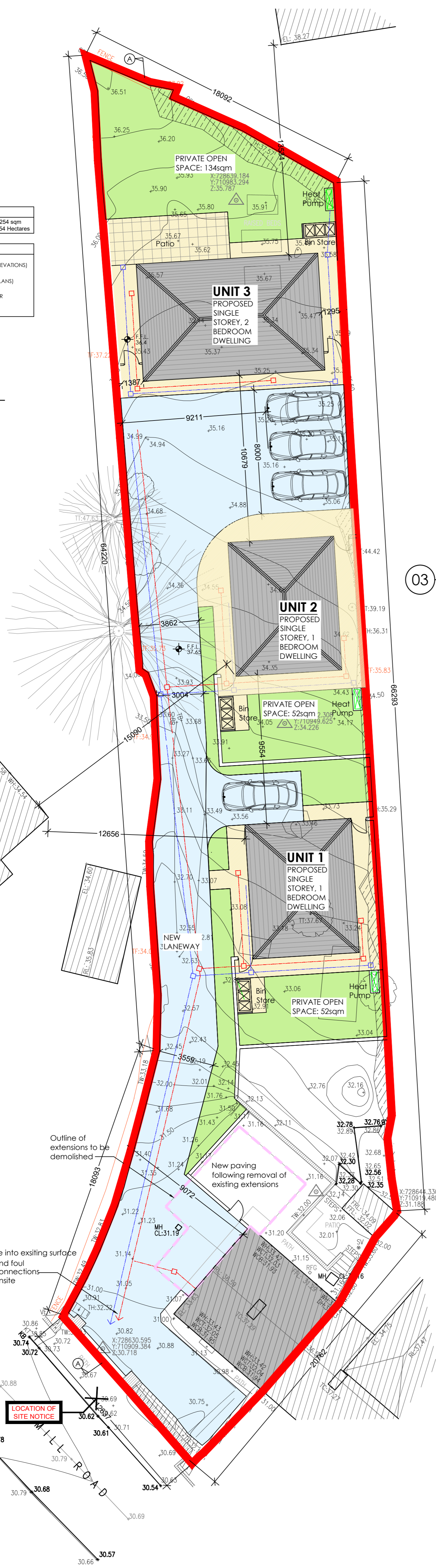
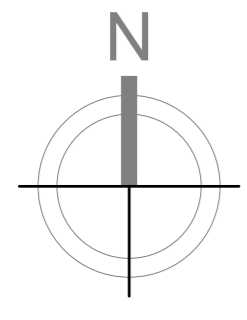


01 Site Plan scale: 1:200

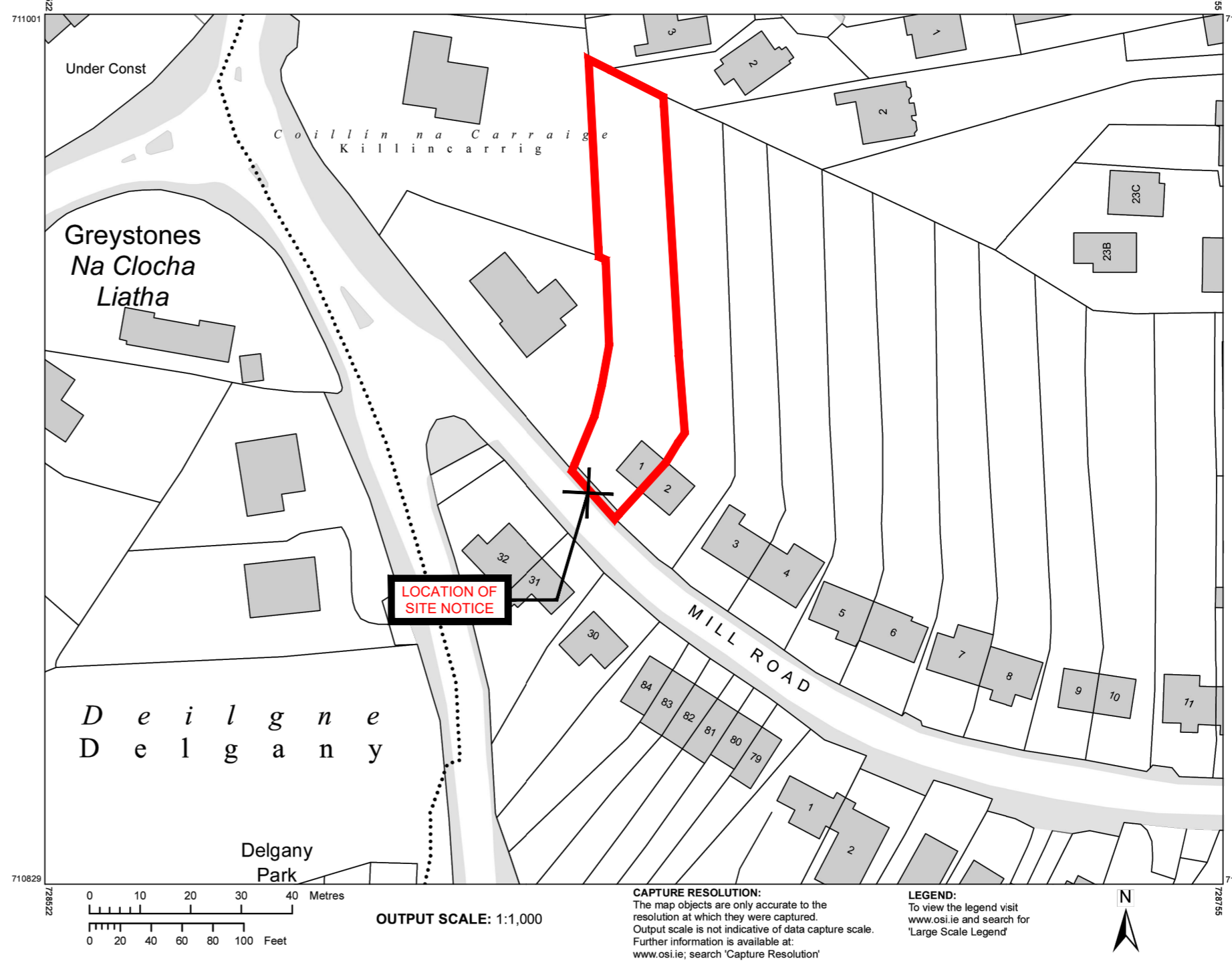


SITE AREAS	
TOTAL SITE AREA	1254 sqm 0.1254 Hectares

LEGEND	
	LEVELS (ELEVATIONS)
	SPOT LEVELS (PLANS)
	SURFACE WATER
	FOUL WATER



Planning Pack Map



COORDINATES:
ITM 728638,710915

PUBLISHED: 24/08/2023

MAP SERIES: 1:2,500

ORDER NO.: 50353257_1

MAP SHEETS: 3732-A

COMPILED AND PUBLISHED BY:
National Mapping Division of Tailte Éireann,
Phoenix Park,
Dublin 8,
Ireland.
D08F6E4
www.tailte.ie

Any unauthorised reproduction infringes Tailte Éireann copyright.

No part of this publication may be copied, reproduced or transmitted in any form or by any means without the prior written permission of the copyright owner.

The representation on this map of a road, track or footpath is not evidence of the existence of a right of way.

Topographic maps produced by the National Mapping Division of Tailte Éireann never show legal property boundaries, nor do they show ownership of physical features.

© National Mapping Division of Tailte Éireann, 2023. All rights reserved.

This map was produced by the National Mapping Division of Tailte Éireann, formerly Ordnance Survey (Ireland) (OS).

03 Planning Map scale: 1:1000

SUDS elements proposed

- Rain Garden
- Permeable Paving
- Swale
- Soakaway to rear houses

Type your text

PLANNING S179A



01 Site Plan scale: 1:150



Proposed Dwelling at 1 Mill Road, Killincarrig, Greystones		Issued for Planning
CLIENT NAME: Wicklow County Council	SCALE: As noted @ A1	DATE: February 2024
DRAWING TITLE: Proposed Site Plan	DRAWING NUMBER: TCCE - 2020-044-P-00	

Do not scale from this Drawing • Use figured dimensions in all cases • All dimensions to be confirmed on site • This Drawing is copyright Thomas Campbell Consulting Engineers Ltd • Tel: 094-9003995 / 086-0476845 • Email: tcampbell@tagroup.ie